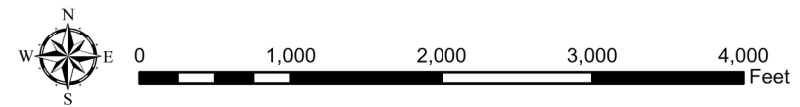


Honolulu Harbor Modification Study - Alternative 2B, Deepening



Access Constraints: The United States Government furnishes these data and the recipient accepts and uses them with the express understanding that the US Government makes no warranties, expressed, or implied concerning the accuracy, completeness, reliability, usability or suitability for any particular purpose of the information and the data furnished. The recipient shall be responsible for determining the accuracy, completeness, reliability, usability or suitability for any particular purpose of the information and the data furnished. The recipient shall be responsible for determining the accuracy, completeness, reliability, usability or suitability for any particular purpose of the information and the data furnished. The recipient shall be responsible for determining the accuracy, completeness, reliability, usability or suitability for any particular purpose of the information and the data furnished.

Document Path: O:\rect\Smith\CoastNav\HonoluluHarbor_GI03\Datat03_GI03.aprx



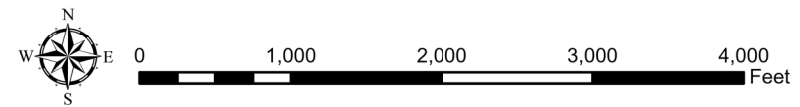
Background Imagery Source: Digital Globe WV2 - January 2021
 Coordinate System: State Plane Zone 3 (US Survey Feet)
 Datum: NAD83 (PA11)



Honolulu Harbor Modification Study - Alternative 3A, Widening




Access Comments: The United States Government furnishes these data and the recipient accepts and uses them with the express understanding that the US Government makes no warranty, expressed, or implied concerning the accuracy, completeness, reliability, usability or suitability for any particular purpose of the information and the data furnished. The US Government is not responsible for any errors or for any consequences arising from the use of the information. The user assumes all liability for any use of the information. The user is responsible for the accuracy of the data for other than the intended purpose. The user is responsible for the accuracy of the data for other than the intended purpose. The user is responsible for the accuracy of the data for other than the intended purpose.



Background Imagery Source
Digital Globe WV2 - January 2021

Coordinate System:
State Plane Zone 3 (US Survey Feet)
Datum:
NAD83 (PA11)

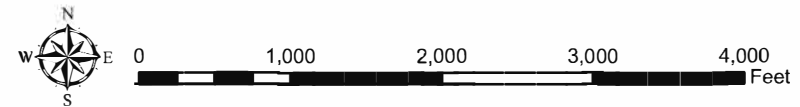


Document Path: O:\Project\Smith\CoastNav\HonoluluHarbor_GI03_Data\03_GIS\Alternatives3_Widening\Alternative3A_Widening.aprx

Honolulu Harbor Modification Study - Alternative 3B, Widening



Access: Constraints. The United States Government furnishes these data and the recipient accepts and uses them with the express understanding that the US Government makes no warranty, expressed, or implied concerning the accuracy, completeness, reliability, usability or suitability for any particular purpose of the information and the data furnished. The US Government is not responsible for any errors or for any consequences arising from the use of the information. The user is responsible for the validity of the data for other than the intended purpose. Distribution: Limited. This data represents the results of data collection/processing for a specific US Army Corps of Engineers activity and includes the general existing conditions. The user is responsible for the validity of the data for other than the intended purpose.



Background Imagery Source: Digital Globe WV2 - January 2021
 Coordinate System: State Plane Zone 3 (US Survey Feet)
 Datum: NAD83 (PA11)

